

A12 Chelmsford to A120 widening scheme

TR010060

9.75 Scheduled Monument Maps

Rule 8(1)(k)

Planning Act 2008

Infrastructure Planning (Examination Procedure)

Regulations 2010

Volume 9

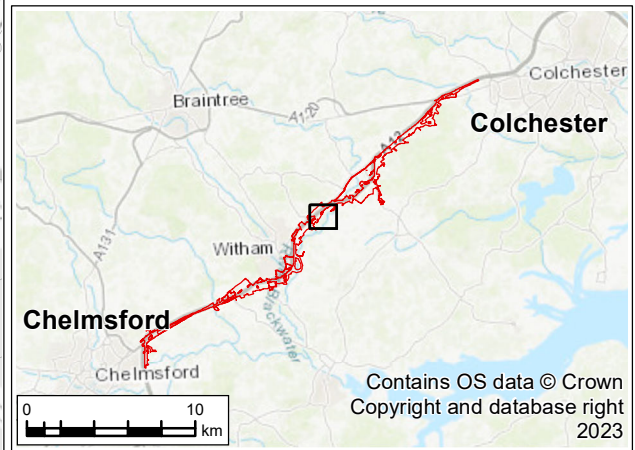
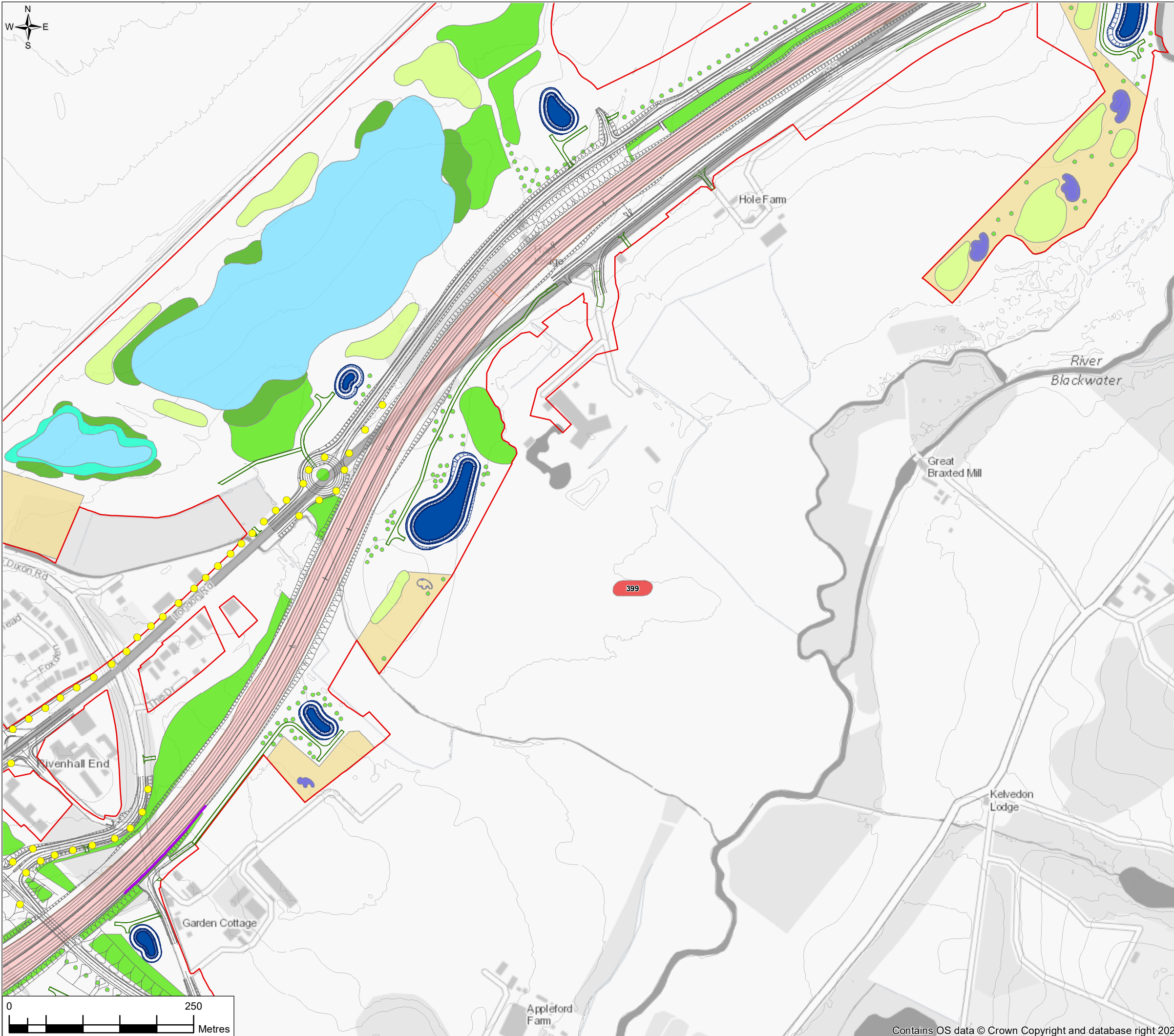
July 2023



HE551497-JAC-EHR-SCHW-SK-LH-0001

Legend

- Order Limits
 - Proposed scheme
 - 2m Elevation Contours
 - Private Means of Access
 - Proposed Lighting
 - Acoustic Barriers
 - Enhanced low noise surface
 - Attenuation Ponds (Polyline)
 - Attenuation Ponds (Polygon)
 - + Grade II Listed Building
 - + Grade II* Listed Building
 - 399 Riverhall Long Mortuary Enclosure
- Outline Environmental Design**
- Aquatic and Wetland Planting Systems
 - Proposed Woodland Planting
 - Wet Woodland
 - Intermittent Tree and Shrub Planting
 - Waterbodies
 - Proposed Pond
 - Mitigation Area



P01	30/06/23	Revision for DCO Deadline 7	HK	RM	CF	KT
Rev.	Rev. Date	Purpose of revision	Drawn	Check'd	Rev'd	Appr'd



Project
**REGIONAL DELIVERY PARTNERSHIP
 A12 CHELMSFORD TO A120 WIDENING SCHEME**

Drawing Title
**SETTING OF SCHEDULED MONUMENTS -
 NEOLITHIC LONG MORTUARY ENCLOSURE AT APPLEFORD
 FARM, RIVENHALL END
 SHEET 1 OF 2**

Drawing Status
S4 – SUITABLE FOR STAGE APPROVAL

Scale @ A3	1:5000	DO NOT SCALE
Jacobs No.	B36601D1	
Client No.	HE551497	Rev P01

Drawing Number
HE551497-JAC-EHR-SCHW-SK-LH-0001

© Copyright 2023 Jacobs U.K. Limited. The concepts and information contained in this document are the property of Jacobs. Use or copying of this document in whole or in part without the written permission of Jacobs constitutes an infringement of copyright. Limitation: This drawing has been prepared on behalf of, and for the exclusive use of Jacobs' Client, and is subject to, and issued in accordance with, the provisions of the contract between Jacobs and the Client. Jacobs accepts no liability or responsibility whatsoever for, or in respect of, any use of, or reliance upon, this drawing by any third party.

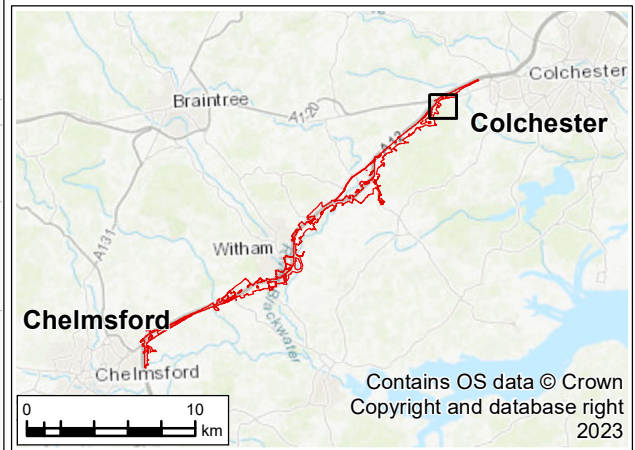




HE551497-JAC-EHR-SCHW-SK-LH-0002

Legend

- Order Limits
 - Proposed scheme
 - 2m Elevation Contours
 - Private Means of Access
 - Proposed Lighting
 - Acoustic Barriers
 - Enhanced low noise surface
 - Attenuation Ponds (Polyline)
 - Attenuation Ponds (Polygon)
 - + Grade II Listed Building
 - + Grade II* Listed Building
 - 818 Marks Tey Hall Moated Site
- Outline Environmental Design**
- Aquatic and Wetland Planting Systems
 - Proposed Woodland Planting
 - Wet Woodland
 - Intermittent Tree and Shrub Planting
 - Waterbodies
 - Proposed Pond
 - Mitigation Area



P01	30/06/23	Revision for DCO Deadline 7	HK	RM	CF	KT
Rev.	Rev. Date	Purpose of revision	Drawn	Check'd	Rev'd	Appr'd



Project
**REGIONAL DELIVERY PARTNERSHIP
 A12 CHELMSFORD TO A120 WIDENING SCHEME**

Drawing Title
**SETTING OF SCHEDULED MONUMENTS -
 MOATED SITE AT MARKS TEY HALL**

SHEET 2 OF 2

Drawing Status
S4 – SUITABLE FOR STAGE APPROVAL

Scale @ A3	1:5000	DO NOT SCALE
Jacobs No.	B36601D1	
Client No.	HE551497	Rev P01

Drawing Number
HE551497-JAC-EHR-SCHW-SK-LH-0002



© Copyright 2023 Jacobs U.K. Limited. The concepts and information contained in this document are the property of Jacobs. Use or copying of this document in whole or in part without the written permission of Jacobs constitutes an infringement of copyright. Limitation: This drawing has been prepared on behalf of, and for the exclusive use of Jacobs' Client, and is subject to, and issued in accordance with, the provisions of the contract between Jacobs and the Client. Jacobs accepts no liability or responsibility whatsoever for, or in respect of, any use of, or reliance upon, this drawing by any third party.